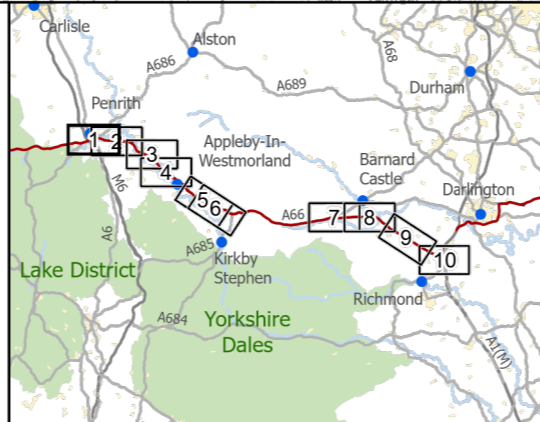


- Route Alignment
- Existing A66
- Order Limits
- Study Area 1000m
- Rainfall Stations
- Water Monitoring Installations



**national highways**  
3 Piccadilly Place  
Manchester  
M1 3BN

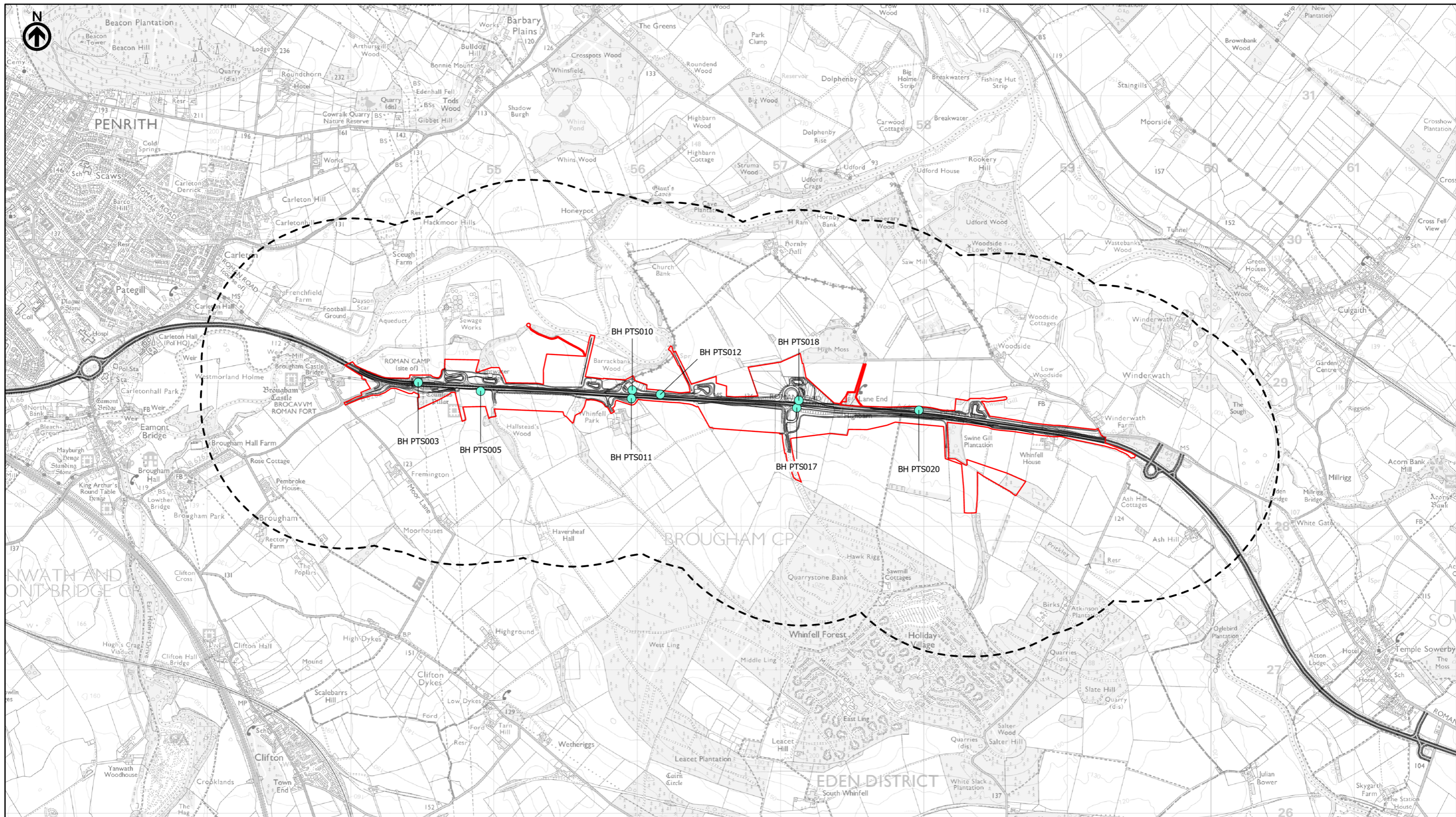
P02	First Issue	CESL	LHAN	MBRE	AMIT	KWHA
		29/03/22	29/03/22	29/03/22	22/04/22	22/04/22
Revision	Created	Checked	Reviewed	Approved	Authorised	

Kilometres  
0 1 2

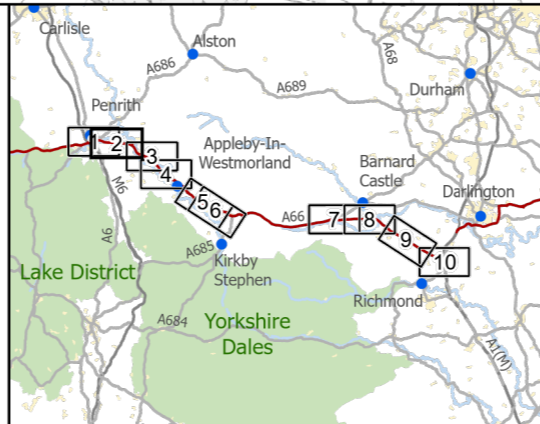
Scale @ A3: 1:25,000 | Project Ref No HE565627 | Stage: Stage 3  
© Crown copyright and database rights (2022). All rights reserved. OS 100030649.  
Contains public sector information licensed under the Open Government Licence v3.0.

Project Name <b>A66 Northern Trans-Pennine Project</b>			
Map Title <b>Figure 14.10</b>			
Groundwater Monitoring Locations			
Scheme: 0102, M6 Junction 40 to Kemplay Bank			
Sheet 1 of 10			
Map Number	Project	Originator	Volume
HE565627	-	AMY	- EWE
S00		MP - LD - 011220	
Location		Type	Role   Number
Suitability	Suitability Description		Revision
S4	FIT FOR STAGE APPROVAL		P02





- Route Alignment
- Rainfall Stations
- Existing A66
- Water Monitoring Installations
- Order Limits
- Study Area 1000m



**national highways** 3 Piccadilly Place  
Manchester M1 3BN

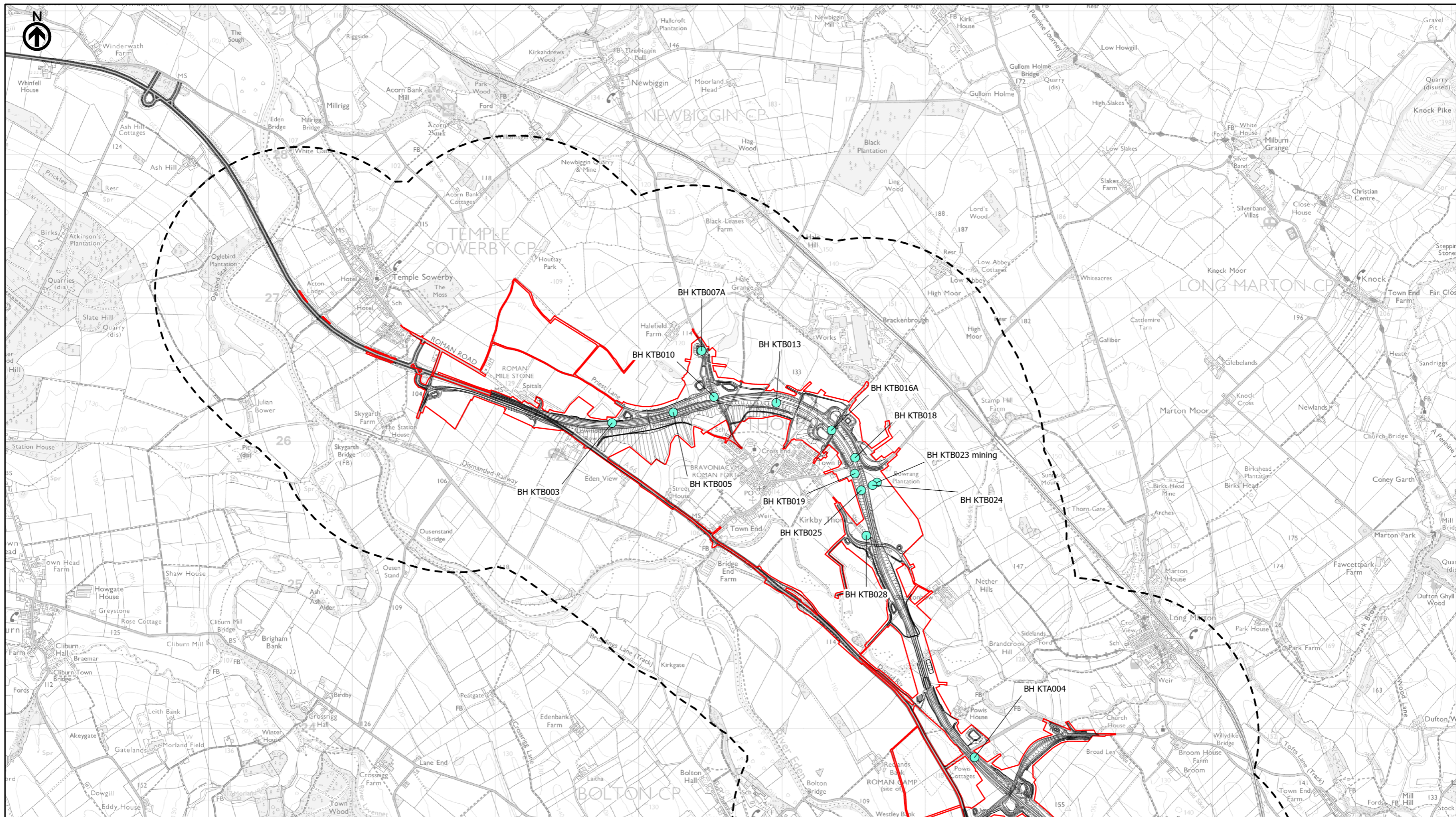
P02	First Issue	CESL	LHAN	MBRE	AMIT	KWHA
		29/03/22	29/03/22	29/03/22	22/04/22	22/04/22
Revision	Created	Checked	Reviewed	Approved	Authorised	

Kilometres  
0 1 2

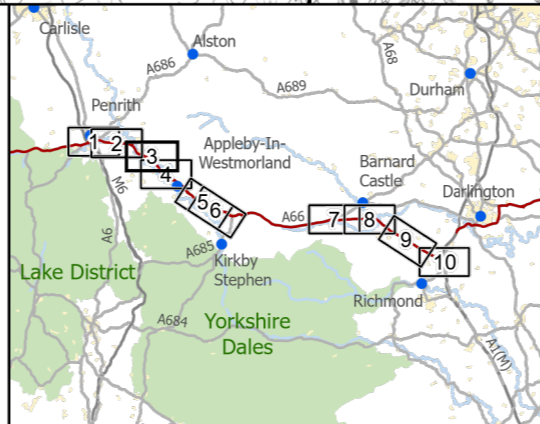
Scale @ A3: 1:25,000 | Project Ref No HE565627 | Stage: Stage 3  
© Crown copyright and database rights (2022). All rights reserved. OS 100030649.  
Contains public sector information licensed under the Open Government Licence v3.0.

Project Name <b>A66 Northern Trans-Pennine Project</b>			
Map Title <b>Figure 14.10</b>			
Scheme: 03, Penrith to Temple Sowerby			
Sheet 2 of 10			
Map Number Project	Originator	Volume	
HE565627	AMY	EWE	
S00 Location		MP - LD - 011221 Type   Role   Number	
Suitability S4	Suitability Description <b>FIT FOR STAGE APPROVAL</b>		Revision P02





- Route Alignment
- Existing A66
- Order Limits
- Study Area 1000m
- Rainfall Stations
- Water Monitoring Installations



**national highways** 3 Piccadilly Place  
Manchester M1 3BN

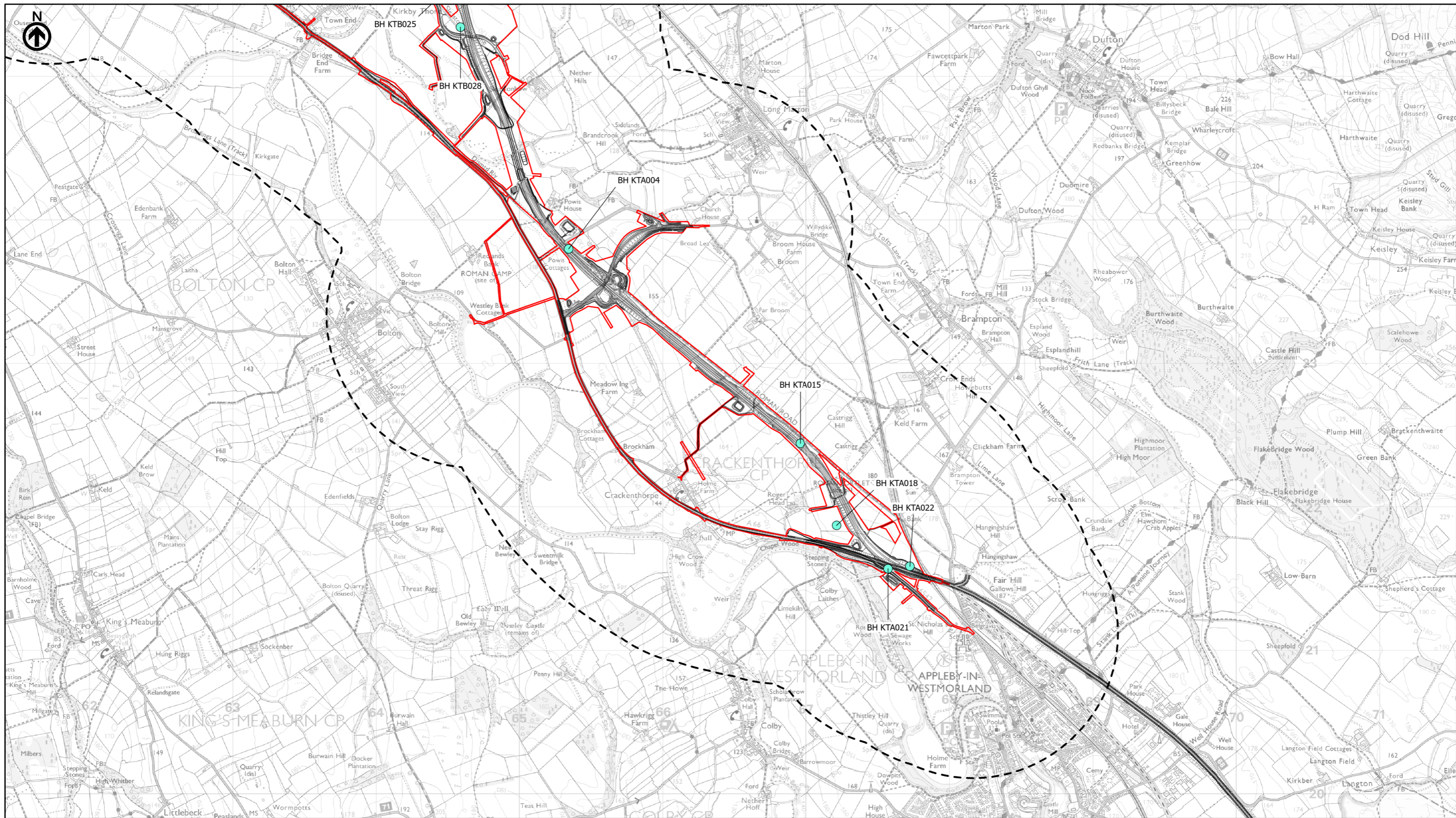
P02	First Issue	CESL	LHAN	MBRE	AMIT	KWHA
		29/03/22	29/03/22	29/03/22	22/04/22	22/04/22
Revision	Created	Checked	Reviewed	Approved	Authorised	

Kilometres  
0 1 2

Scale @ A3: 1:25,000 | Project Ref No HE565627 | Stage: Stage 3  
© Crown copyright and database rights (2022). All rights reserved. OS 100030649.  
Contains public sector information licensed under the Open Government Licence v3.0.

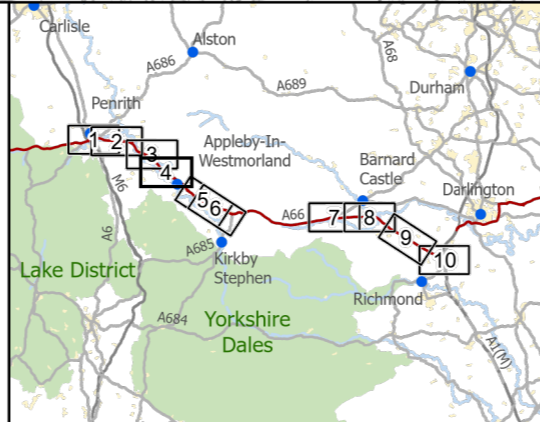
Project Name <b>A66 Northern Trans-Pennine Project</b>			
Map Title <b>Figure 14.10</b>			
Groundwater Monitoring Locations Scheme: 0405, Temple Sowerby to Appleby Sheet 3 of 10			
Map Number Project	Originator	Volume	
HE565627	AMY	EWE	
S00 Location	MP	LD	011222
Suitability S4	Suitability Description FIT FOR STAGE APPROVAL		Revision P02





— Route Alignment  
 — Existing A66  
 [Red Outline] Order Limits  
 [Dashed Line] Study Area 1000m

Rainfall Stations  
 Water Monitoring Installations



national highways  
 3 Piccadilly Place  
 Manchester  
 M1 3BN

P02	First Issue	CESL	LHAN	MBRE	AMIT	KWHA
		29/03/22	29/03/22	29/03/22	22/04/22	22/04/22
Revision	Created	Checked	Reviewed	Approved	Authorised	

Scale @ A3: 1:25,000 | Project Ref No HE565627 | Stage: Stage 3  
 © Crown copyright and database rights (2022). All rights reserved. OS 100030649.  
 Contains public sector information licensed under the Open Government Licence v3.0.

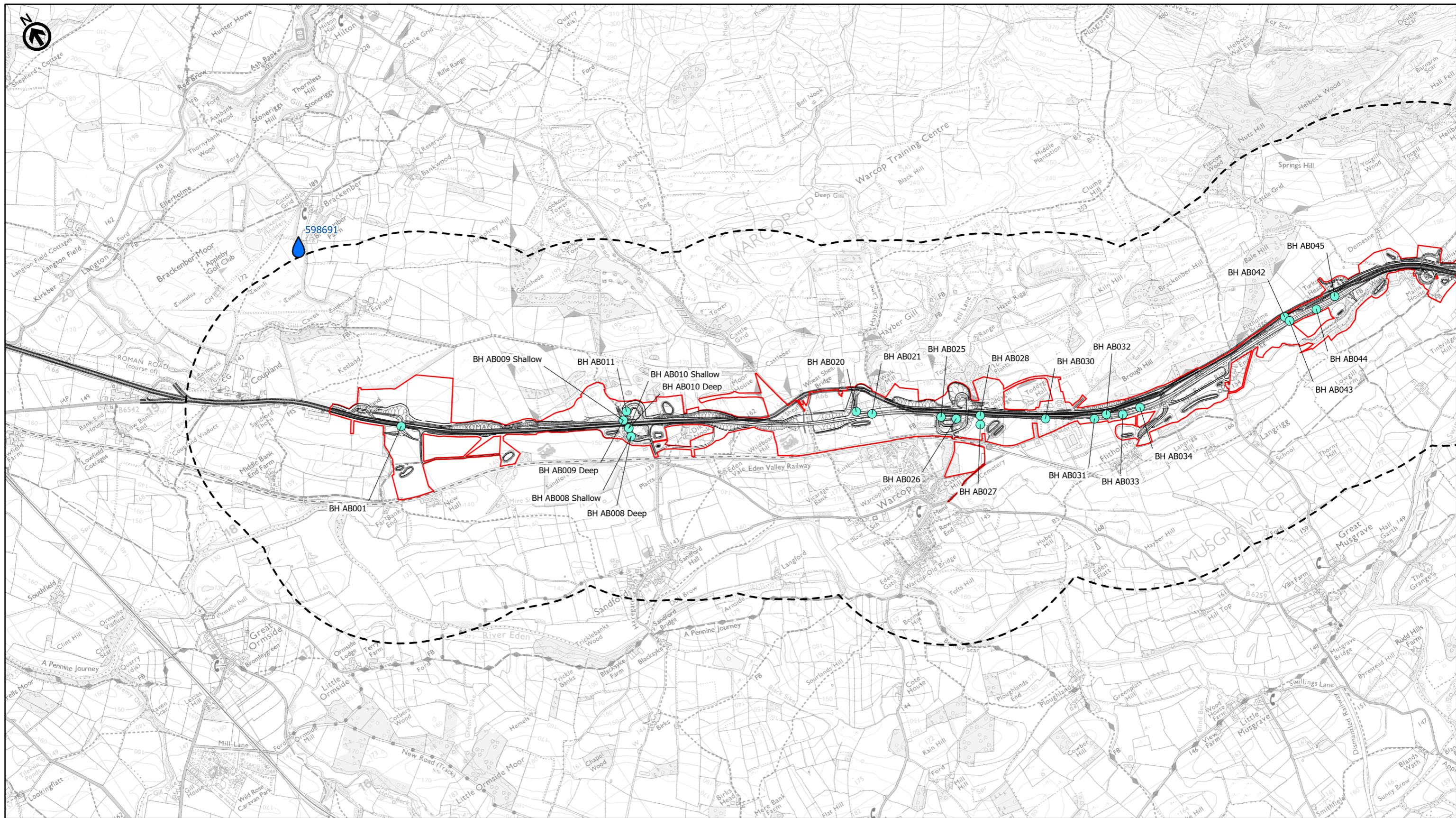
Project Name  
**A66 Northern Trans-Pennine Project**

Map Title  
**Figure 14.10**

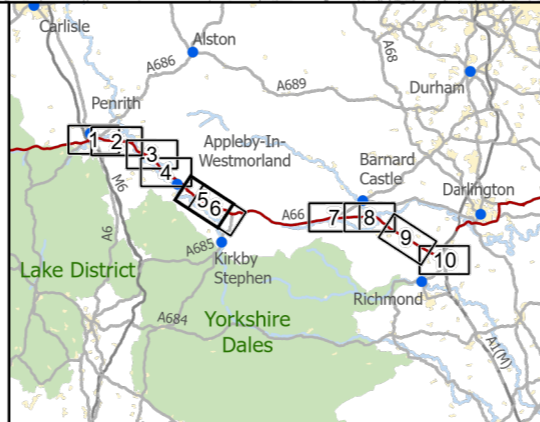
Groundwater Monitoring Locations  
 Scheme: 0405, Temple Sowerby to Appleby  
 Sheet 4 of 10

Map Number	Project	Originator	Volume
HE565627	-	AMY	- EWE
S00	-	MP - LD	- 011223
Location		Type	Role
Suitability	S4	Location Description	Revision
		<b>FIT FOR STAGE APPROVAL</b>	<b>P02</b>





- Route Alignment
- Existing A66
- Order Limits
- Study Area 1000m
- Rainfall Stations
- Water Monitoring Installations



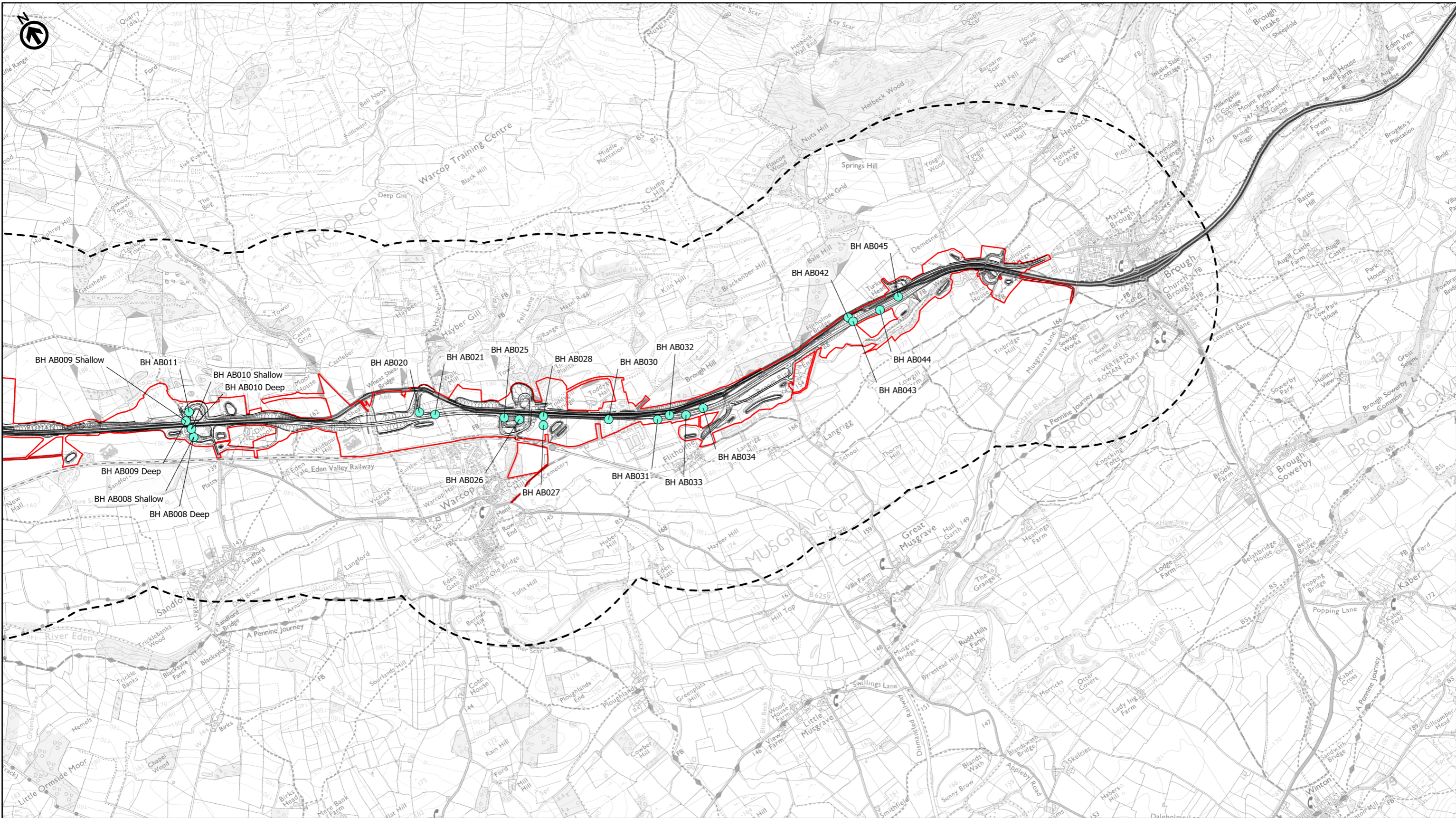
**national highways** 3 Piccadilly Place  
Manchester M1 3BN

P02	First Issue	CESL	LHAN	MBRE	AMIT	KWHA
	Created	29/03/22	29/03/22	29/03/22	22/04/22	22/04/22
Revision	Checked	Reviewed	Approved	Authorised		

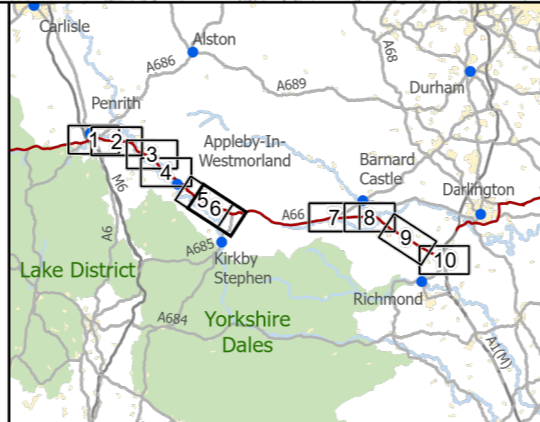
Scale @ A3: 1:25,000 | Project Ref No HE565627 | Stage: Stage 3  
© Crown copyright and database rights (2022). All rights reserved. OS 100030649.  
Contains public sector information licensed under the Open Government Licence v3.0.

Project Name <b>A66 Northern Trans-Pennine Project</b>			
Map Title <b>Figure 14.10</b>			
Scheme: 06, Appleby to Brough			
Sheet 5 of 10			
Map Number	Project	Originator	Volume
HE565627	-	AMY	- EWE
S00	-	MP - LD	- 011224
Location		Type	Role
Suitability	S4	FIT FOR STAGE APPROVAL	Revision P02





- Route Alignment
- Rainfall Stations
- Existing A66
- Water Monitoring Installations
- Order Limits
- Study Area 1000m



**national highways** 3 Piccadilly Place  
Manchester M1 3BN

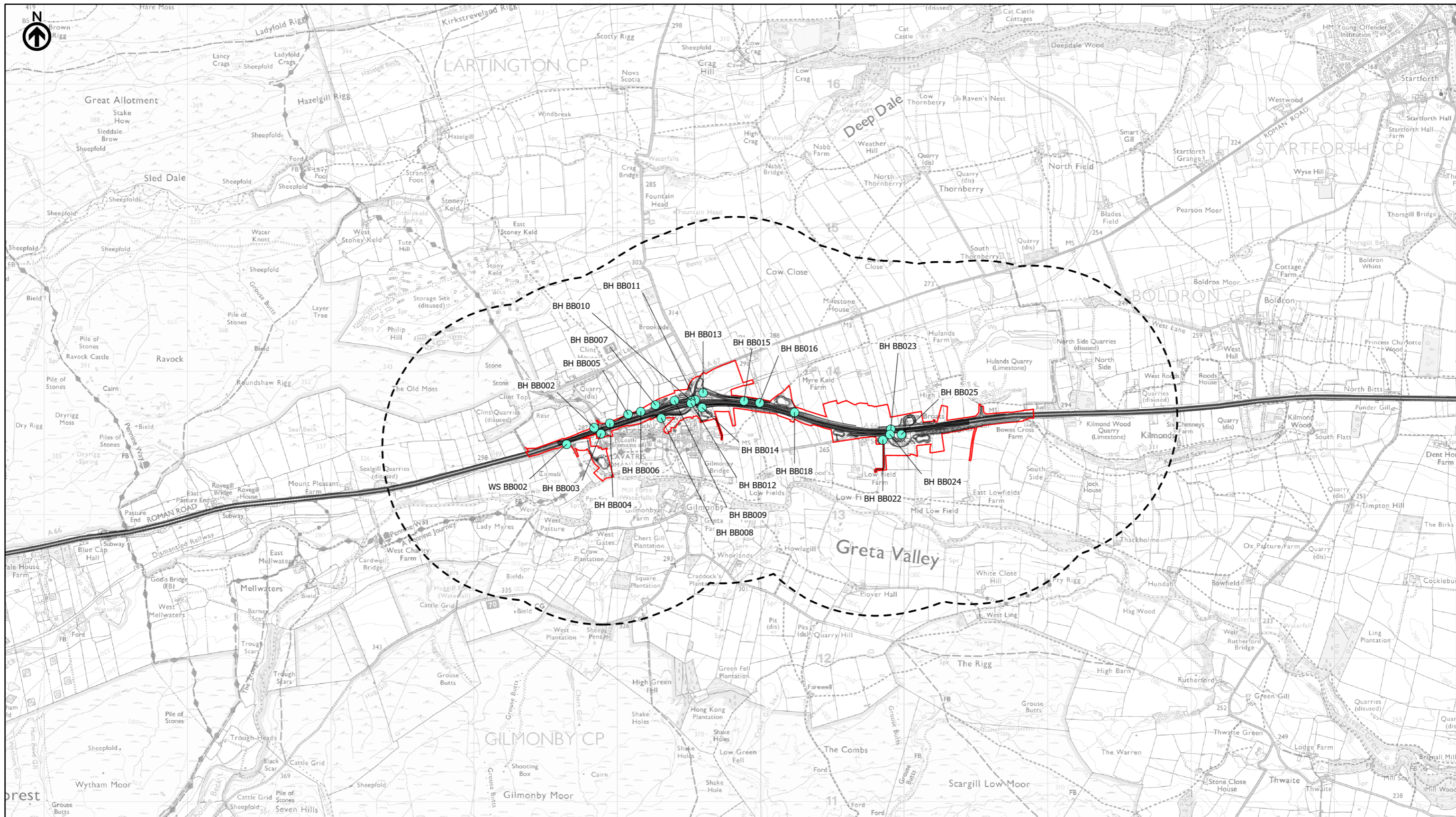
P02	First Issue	CESL	LHAN	MBRE	AMIT	KWHA
		29/03/22	29/03/22	29/03/22	22/04/22	22/04/22
Revision	Created	Checked	Reviewed	Approved	Authorised	

Kilometres  
0 1 2

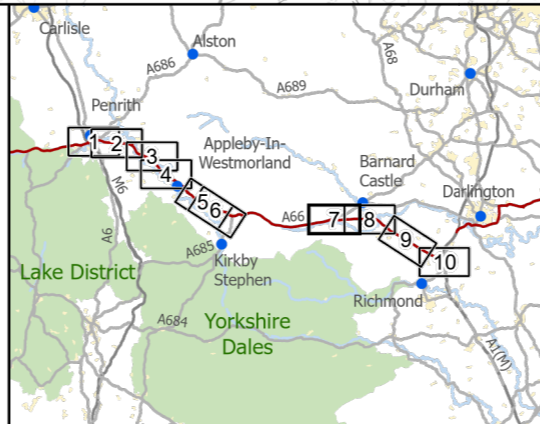
Scale @ A3: 1:25,000 | Project Ref No HE565627 | Stage: Stage 3  
© Crown copyright and database rights (2022). All rights reserved. OS 100030649.  
Contains public sector information licensed under the Open Government Licence v3.0.

Project Name <b>A66 Northern Trans-Pennine Project</b>			
Map Title <b>Figure 14.10</b>			
Groundwater Monitoring Locations Scheme: 06, Appleby to Brough Sheet 6 of 10			
Map Number Project	Originator	Volume	
HE565627	AMY	EWE	
S00 Location	MP - LD	011225	
Suitability S4	Suitability Description FIT FOR STAGE APPROVAL	Revision P02	





- Route Alignment
- Rainfall Stations
- Existing A66
- Water Monitoring Installations
- Order Limits
- Study Area 1000m



**national highways**  
3 Piccadilly Place  
Manchester  
M1 3BN

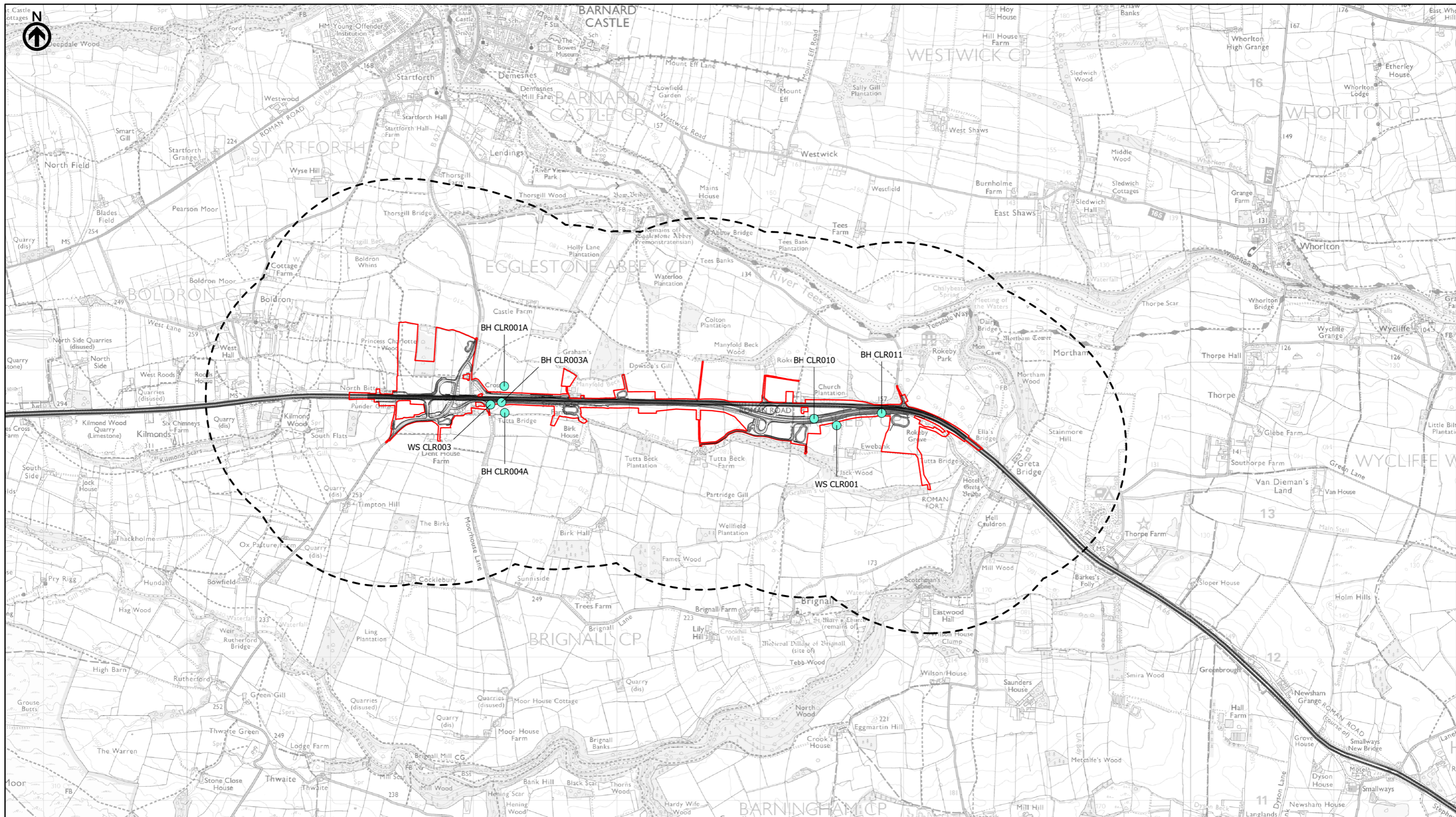
P02	First Issue	CESL	LHAN	MBRE	AMIT	KWHA
		29/03/22	29/03/22	29/03/22	22/04/22	22/04/22
Revision	Created	Checked	Reviewed	Approved	Authorised	

Kilometres  
0 1 2

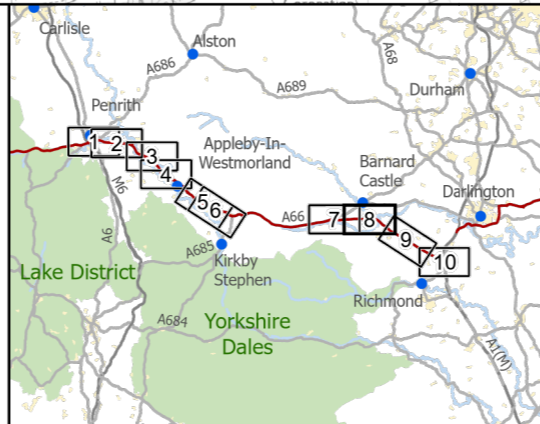
Scale @ A3: 1:25,000 | Project Ref No HE565627 | Stage: Stage 3  
© Crown copyright and database rights (2022). All rights reserved. OS 100030649.  
Contains public sector information licensed under the Open Government Licence v3.0.

Project Name <b>A66 Northern Trans-Pennine Project</b>			
Map Title <b>Figure 14.10</b>			
Groundwater Monitoring Locations <b>Scheme: 07, Bowes Bypass</b>			
Sheet 7 of 10			
Map Number Project	Originator	Volume	
HE565627	AMY	EWE	
S00 Location	- MP - LD -	011226	
Suitability S4	Suitability Description <b>FIT FOR STAGE APPROVAL</b>	Type   Role   Number	Revision P02





- Route Alignment
- Existing A66
- Order Limits
- Study Area 1000m
- Rainfall Stations
- Water Monitoring Installations



**national highways** 3 Piccadilly Place  
Manchester M1 3BN

P02	First Issue	CESL	LHAN	MBRE	AMIT	KWHA
		29/03/22	29/03/22	29/03/22	22/04/22	22/04/22
Revision	Created	Checked	Reviewed	Approved	Authorised	

Kilometres  
0 1 2

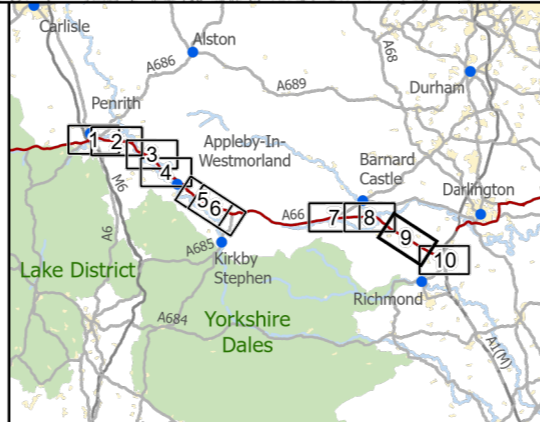
Scale @ A3: 1:25,000 | Project Ref No HE565627 | Stage: Stage 3  
© Crown copyright and database rights (2022). All rights reserved. OS 100030649.  
Contains public sector information licensed under the Open Government Licence v3.0.

Project Name <b>A66 Northern Trans-Pennine Project</b>			
Map Title <b>Figure 14.10</b>			
Groundwater Monitoring Locations <b>Scheme: 08, Cross Lanes to Rokeby</b>			
Sheet 8 of 10			
Map Number Project	Originator	Volume	
HE565627	AMY	EWE	
S00	MP	LD	011227
Location	Type	Role	Number
Suitability S4	Suitability Description FIT FOR STAGE APPROVAL		Revision P02





- Route Alignment
- Rainfall Stations
- Existing A66
- Water Monitoring Installations
- Order Limits
- Study Area 1000m



**national highways**  
3 Piccadilly Place  
Manchester  
M1 3BN

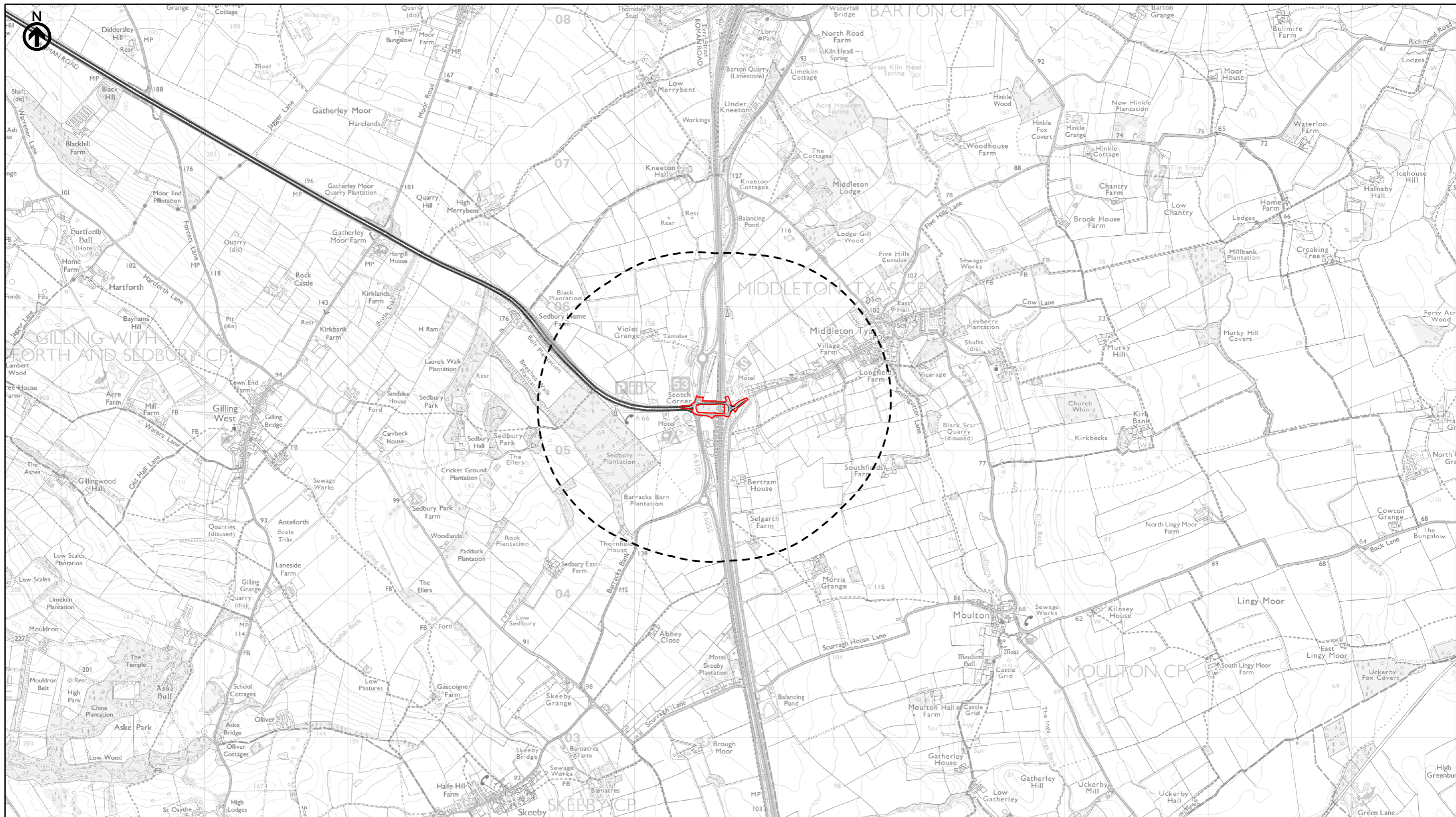
P02	First Issue	CESL	LHAN	MBRE	AMIT	KWHA
		29/03/22	29/03/22	29/03/22	22/04/22	22/04/22
Revision	Created	Checked	Reviewed	Approved	Authorised	

Kilometres  
0 1 2

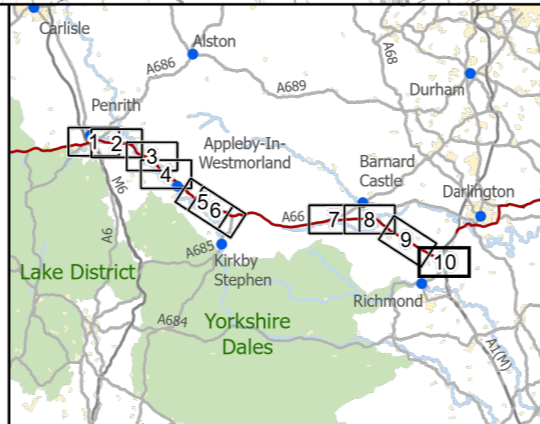
Scale @ A3: 1:25,000 | Project Ref No HE565627 | Stage: Stage 3  
© Crown copyright and database rights (2022). All rights reserved. OS 100030649.  
Contains public sector information licensed under the Open Government Licence v3.0.

Project Name <b>A66 Northern Trans-Pennine Project</b>			
Map Title <b>Figure 14.10</b>			
Groundwater Monitoring Locations <b>Scheme: 09, Stephen Bank to Carkin Moor</b>			
Sheet 9 of 10			
Map Number Project	Originator	Volume	
HE565627	AMY	EWE	
S00	-	MP - LD -	011228
Location	Type	Role	Number
Suitability S4	Suitability Description <b>FIT FOR STAGE APPROVAL</b>		Revision P02





- Route Alignment
- Existing A66
- Order Limits
- Study Area 1000m
- Rainfall Stations
- Water Monitoring Installations



**national highways**

3 Piccadilly Place  
Manchester  
M1 3BN

P02	First Issue				
	CESL	LHAN	MBRE	AMIT	KWHA
	29/03/22	29/03/22	29/03/22	22/04/22	22/04/22
Revision	Created	Checked	Reviewed	Approved	Authorised

Kilometres

0 1 2

Scale @ A3: 1:25,000 | Project Ref No HE565627 | Stage: Stage 3  
© Crown copyright and database rights (2022). All rights reserved. OS 100030649.  
Contains public sector information licensed under the Open Government Licence v3.0.

Project Name <b>A66 Northern Trans-Pennine Project</b>			
Map Title <b>Figure 14.10</b>			
Groundwater Monitoring Locations <b>Scheme: 11, A1(M) Junction 53 Scotch Corner</b>			
Sheet 10 of 10			
Map Number Project	Originator	Volume	
HE565627	AMY	EWE	
S00	-	MP - LD - 011229	
Location	Type	Role	Number
S4	FIT FOR STAGE APPROVAL		P02